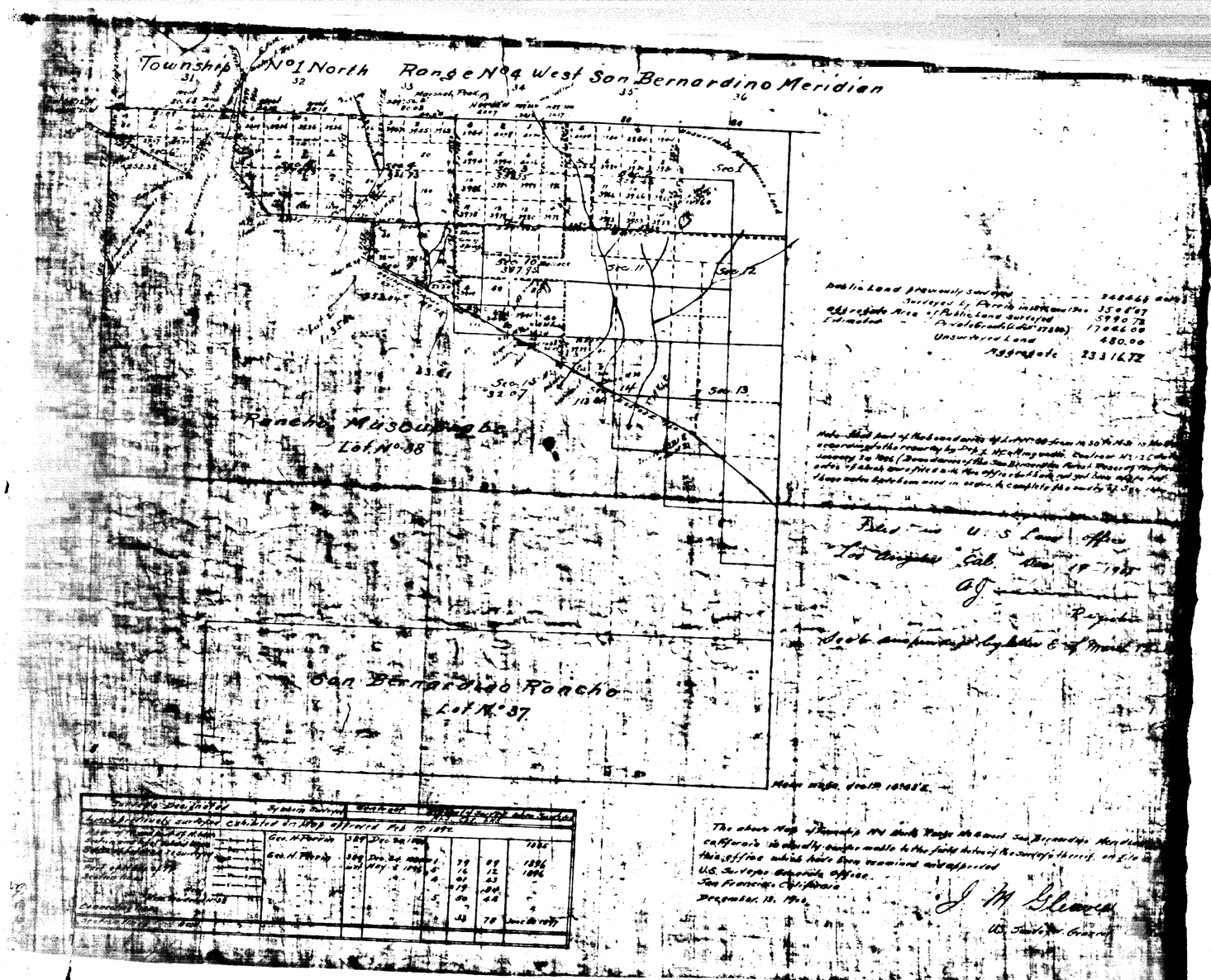
Township No 1 North Range No 4 West San Bernardino Meridian
Rancho Muscupiabe
Lot No 38
San Bernardino Rancho
Lot No 37
Sec. 1
Sec. 11
Sec. 12
Sec. 13
Sec. 15
Public Land previously surveyed
Surveyed by Parris in 1874 and 1896 — 248446 acres
Aggregate Area of Public Land surveyed — 350807
Estimated — 5990.72
Private Grants (Lots 37 & 38) — 17066.00
Unsurveyed Land — 480.00
Aggregate — 2331672
Approved U. S. Land Office
Los Angeles Cal.
A J
Registrar
The above Map of Township No 1 North Range No 4 West San Bernardino Meridian California is a duly compiled to the field notes of the survey thereof on file in this office which have been examined and approved
U.S. Surveyor General's office
San Francisco, California
December 13, 1910
J M Glenn
U.S. Surveyor General

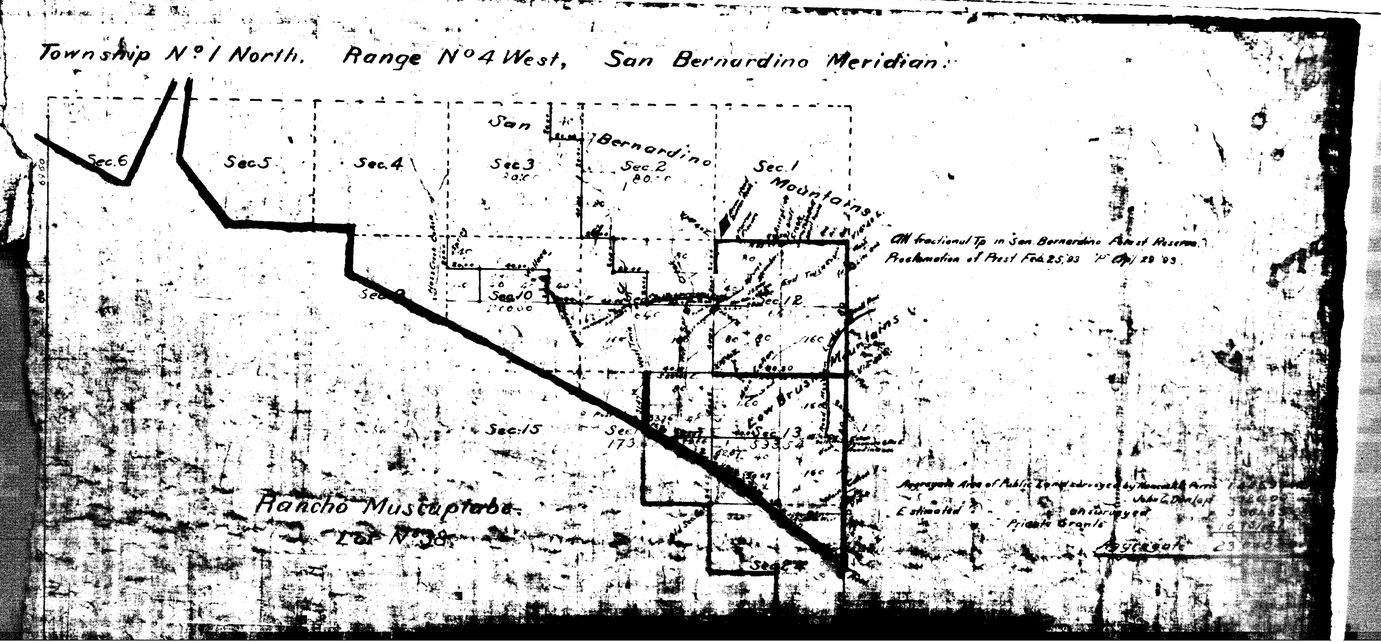
Township No 1 North, Range No 4 West, San Bernardino Meridian.
Sec. 6
Sec. 5
Sec. 4
Sec. 3
Sec. 2
Sec. 1
San Bernardino Mountains
Sec. 10
Sec. 12
Sec. 15
Sec. 13
Rancho Muscupiabe
Lot No 38
All fractional Tps in San Bernardino Forest Reserve
Proclamation of Prest Feb 25, '93
Aggregate Area of Public Land surveyed
Estimated
Private Grants
Aggregate

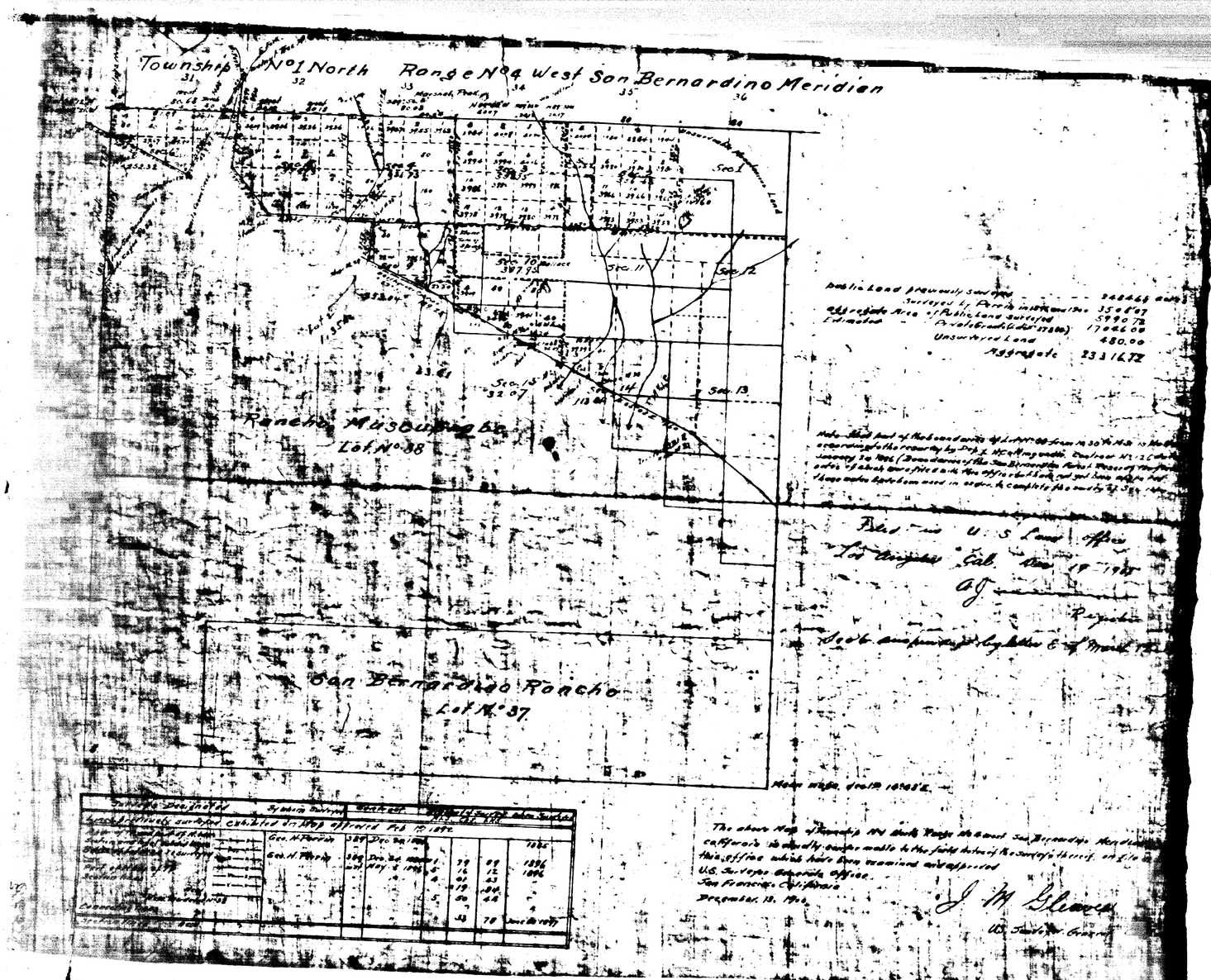
Township No 1 North Range No 4 West San Bernardino Meridian
Rancho Muscupiabe
Lot No 38
San Bernardino Rancho
Lot No 37
Sec. 1
Sec. 11
Sec. 12
Sec. 13
Sec. 15
Public Land previously surveyed
Surveyed by Parris in 1874 and 1896 — 248446 acres
Aggregate Area of Public Land surveyed — 350807
Estimated — 5990.72
Private Grants (Lots 37 & 38) — 17066.00
Unsurveyed Land — 480.00
Aggregate — 2331672
Approved U. S. Land Office
Los Angeles Cal.
A J
Registrar
The above Map of Township No 1 North Range No 4 West San Bernardino Meridian California is a duly compiled to the field notes of the survey thereof on file in this office which have been examined and approved
U.S. Surveyor General's office
San Francisco, California
December 13, 1910
J M Glenn
U.S. Surveyor General

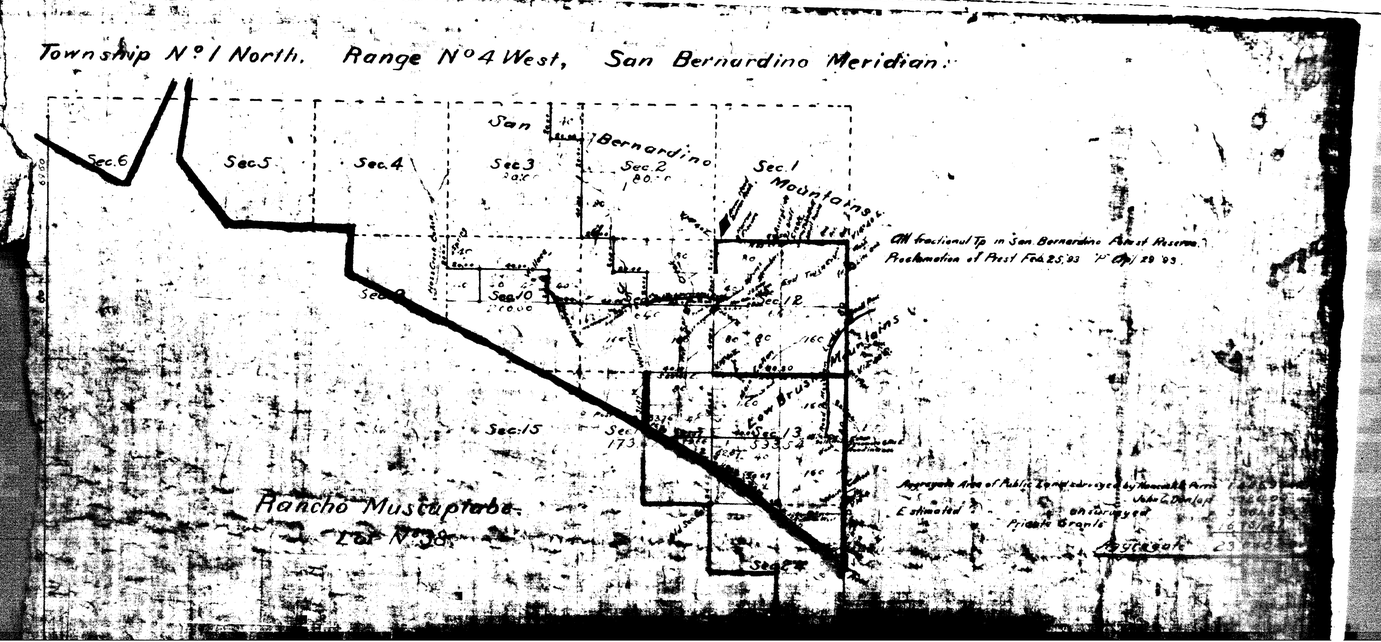
Township No 1 North, Range No 4 West, San Bernardino Meridian.
Sec. 6
Sec. 5
Sec. 4
Sec. 3
Sec. 2
Sec. 1
San Bernardino Mountains
Sec. 10
Sec. 12
Sec. 15
Sec. 13
Rancho Muscupiabe
Lot No 38
All fractional Tps in San Bernardino Forest Reserve
Proclamation of Prest Feb 25, '93
Aggregate Area of Public Land surveyed
Estimated
Private Grants
Aggregate